

MARCO IV

PROLONGAMENTO DA RUA SEBASTIÃO FERREIRA DE LIMA

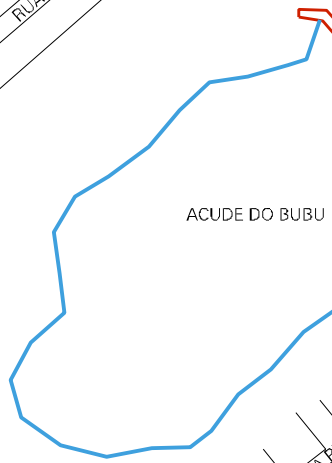
CONJUNTO NOSSA SENHORA DE FATIMA

RUA DOS GALOS DE CAMPINAS
RUA DOS PARDAIS

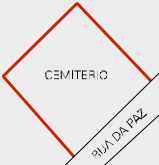
RUA BEJA FLOR II
RUA DA GRAJUNA

RUA BEJA FLOR I
RUA DOS CANARIOS

RUA DO SABIA
RUA DO SANHASSU

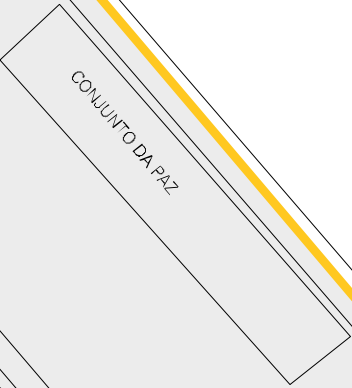


ACUDE DO BUBU



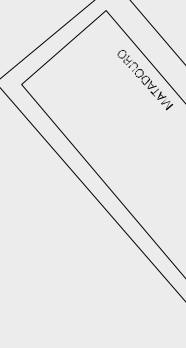
CEMITERIO

RUA DA PAZ



CONJUNTO DA PAZ

RUA CAMPO DA PAZ



MARRUQUIN

RUA SEBASTIAO FERREIRA LIMA

IGREJA

RUA JOZINA

HOSPITAL

RUA MIGUEL ABDALA

AVENIDA PRACA

RUA MANU FERREIRA

RUA GERALDO ABDALA
RUA TRIZE DE OUTUBRO

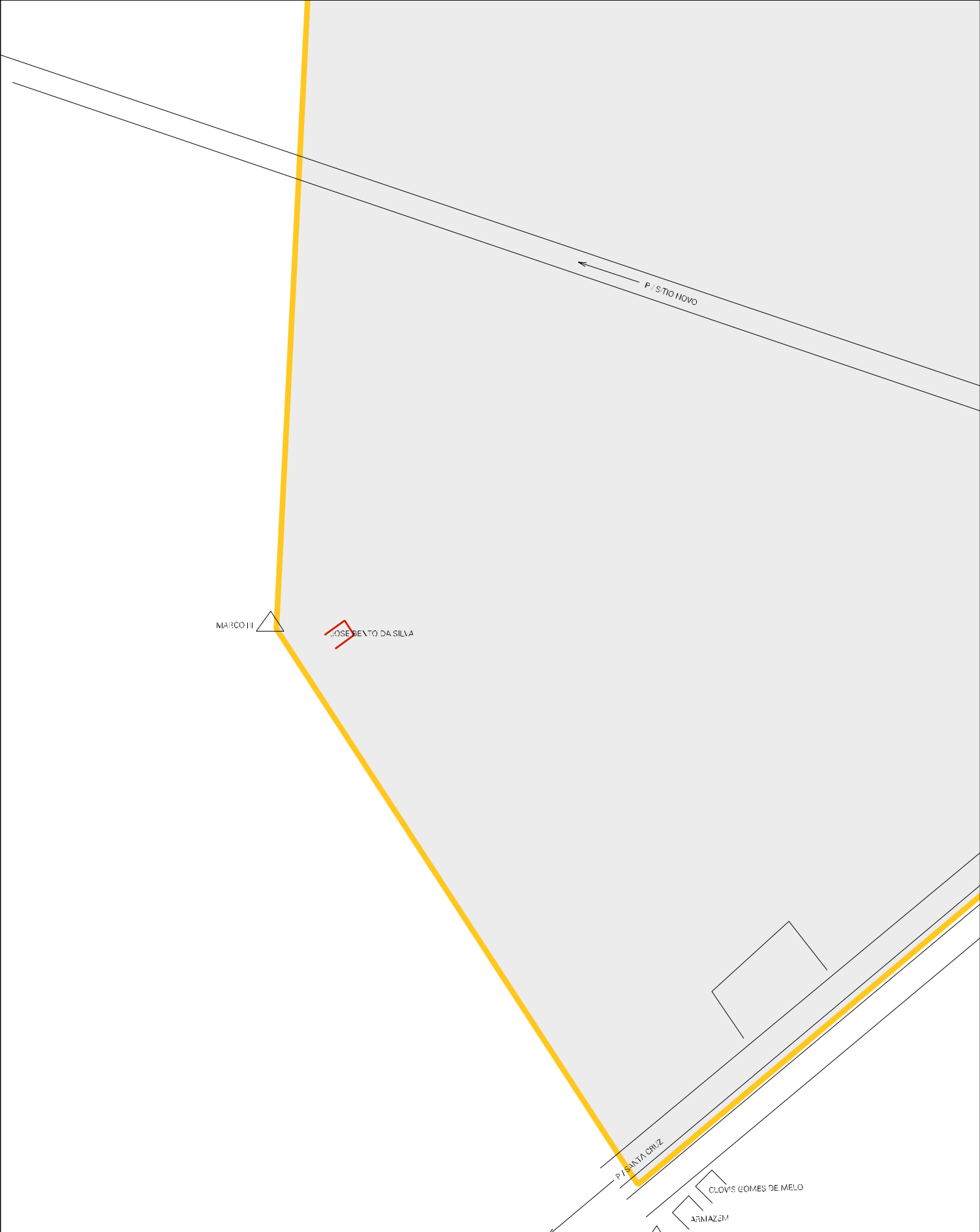
RUA ALOISIO BEZERRA

QUAD

RUA EZEQUIEL F.

RUA FRANCIS

RUA



MARCO II

JOSE BENTO DA SILVA

P/ S TIO NOVO

PI BANTA CRUZ

CLOVIS GOMES DE MELO

ARMAZEM



CENSO AGROPECUARIO 2006
CONTAGEM DA POPULACAO 2007

MUNICIPIO: 14001 - TANGARÁ
DISTRITO: 05 - TANGARÁ
SUBDISTRITO: 00
SETOR: 0006 SITUACAO: 10

