












MADEIREIRA

MADEIREIRA



RUA TIRADENTES

AV GETULIO VARGAS

RUA MARCIO GRAICE

RUA PEDRO ALVARES CABRAL

AV AFONSO PENA

AV AFONSO PENA

IGREJA

PREFEITURA
MUNICIPAL

AV PRESIDENTE PRUDENTE

AV PRESIDENTE PRUDENTE

AV PRESIDENTE DUTRA

AV PRESIDENTE DUTRA

COLEGIO

AV VENCESLAU BRAS

AV VENCESLAU BRAS

IGREJA

AV CASTELO BRANCO

AV CASTELO BRANCO

MUNICIPIO: 00379 - ALTO ALEGRE DOS PARECIS
DISTRITO: 05 - ALTO ALEGRE DOS PARECIS
SUBDISTRITO: 00
SETOR: 0003 SITUACAO: 10

ESTADO DE RONDONIA
MAPA DE SETOR URBANO - MSU
ESCALA: 1 : 3246

