



BR - 429

BR - 429





BR - 42



RUA PRINCESA ISABEL





RUA CHICO MENDES

RUA PRINCESA ISABEL



RUA JOSE SOARES

RUA JOSE SOARES



BAIRRO CENTRO

BAIRRO CRISTO REI

AV. MAL. RONDON

AV. 7 DE SETEMBRO

AV. INTEGRACAO NACIONAL

AV. TANCREDO NEVES

AV. CAP. SILVIO SILVIO G. DE FARIAS

AV. DOS PIONEIROS

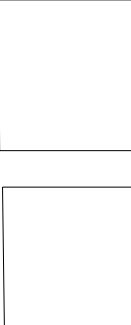

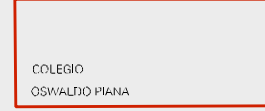



AV. TIRADENTES

AV. BRASIA


AV. J. K.

RUA OLAVO BILAC

RUA OLAVO BILAC



RUA 15 DE NOVEMBRO



RUA RUI BARBOSA



IGREJA

CAMPO MUNICIPAL

RUA CURITIBA

RUA CURITIBA

RUA CURITIBA



RUA SAO PAULO

RUA SAO PAULO

RUA SAO PAULO



MUNICIPIO: 01500 - SERINGUEIRAS  
DISTRITO: 05 - SERINGUEIRAS  
SUBDISTRITO: 00  
SETOR: 0003 SITUACAO: 10  
BAIRRO: 002 - CRISTO REI

ESTADO DE RONDONIA  
MAPA DE SETOR URBANO - MSU  
ESCALA: 1 : 4141

